



http://www.massbike.org

The Hills of Southwest Boston: A bike ride through the hills around Roslindale A MassBike Spins Ride with RozzieBikes



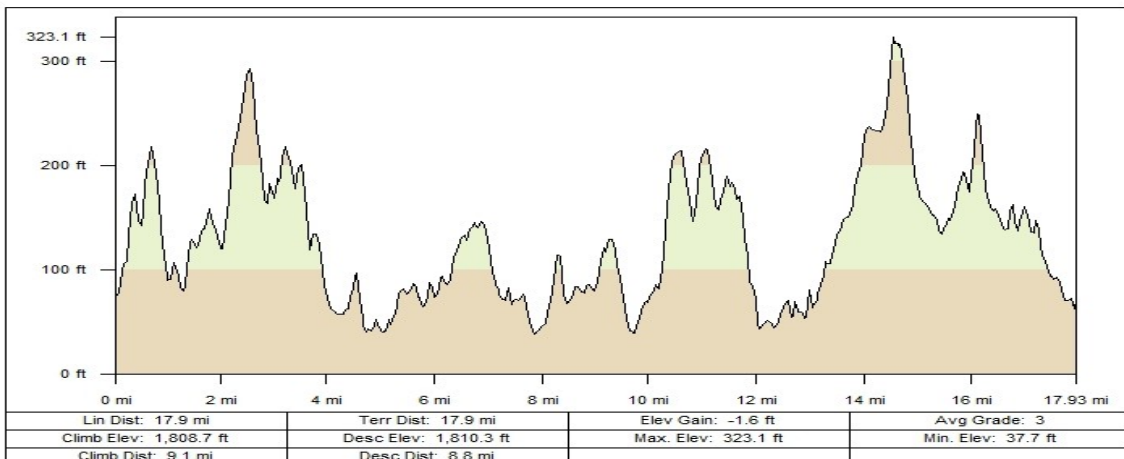
http://www.rozziebikes.org

Sunday, May 17, 2009, 10:00 am from Adams Park in Roslindale Square

Miles	Turn	Miles	Turn	Miles	Turn
0.0	Start in Adams Park in Roslindale Square Elevation 75 feet	3.7	R. on Cedarwood Rd.	11.6	Bear L. on Beechmont St.
0.0	L. on South St.	3.8	L. on Hillcroft Rd.	11.8	R. on Sherrin St.
0.1	Straight under commuter rail (on sidewalk)	3.9	L. on Centre St. at light	12.0	L. on Magee St.
0.2	Straight on South St.	4.0	R. on Arborway at rotary	12.1	R. on Austin St.
0.3	R. on Fairview St.	4.5	R. on exit ramp at Forest Hills	12.1	Straight across West St.
0.4	Fairview Hill (172 feet)	4.5	L. onto Casey Overpass sidewalk	12.5	R. on Gordon St.
0.5	Straight into Arnold Arboretum	5.0	Cross frontage road to rotary	12.7	L. on Enneking Parkway
0.5	L. on park road	5.1	R. off rotary on Forest Hills Drive (into Franklin Park)	13.1	R. into parking lot (opposite Smith Field Rd.)
0.6	R. on trail to summit Peters Hill (211 feet) return to park road	5.3	R. on Circuit Drive	13.1	L. on path
0.7	R. on park road	5.7	L. on Circuit Drive (at Scarborough Pond)	13.8	Straight on East Boundary Path
0.8	L. at fork to entrance	6.6	R. on Glen Rd.	14.3	Bearberry Hill (237 feet)
0.9	Cross Bussey St.	6.8	R. on Blue Hill Ave.	14.3	L. on Blue Ledge Drive
1.0	R. on park road	7.0	Cross American Legion Highway	14.4	R. on Enneking Parkway
1.2	L. on park road at fork	7.3	R. on Harvard St.	14.4	Cross Washington St. at light
1.6	R. up Bussey Hill (160 feet) return to park road	7.9	R. on Morton St.	14.4	Straight on West Roxbury Parkway
1.9	Straight across park road	8.4	Wellington Hill (114 feet)	14.7	L. on path (immediately after light)
2.0	L. on Centre St. (heavy traffic!)	9.2	Cross Walk Hill St.	14.7	Bellevue Hill (324 feet)
2.1	R. on Whitcomb Ave.	9.7	R. on Cummins Highway	14.8	Circle summit counterclockwise
2.2	Bear L. on Whitcomb Rd.	9.8	Mount Hope (129 feet)	15.0	R. on Bellevue Hill Rd.
2.4	L. on Whitcomb Ave.	10.0	Steep Downhill!	15.0	R. on Woodard Ave.
2.5	L. on Arborview Rd.	10.1	L. fork on Canterbury St. at light (at "Octopus" intersection)	15.0	L. on West Roxbury Parkway
2.6	Green Hill (290 feet)	10.3	at "Octopus" intersection)	15.4	Straight across Anawan Ave. at light
2.6	L. on Malcomb Rd.	10.4	Cross Hyde Park Ave. at light	15.5	Straight across Belgrade Ave.
2.6	R. on Whitcomb Ave.	10.5	R. on Poplar St.	15.6	Straight across Centre St. at rotary
2.7	L. on Lila Rd.	10.8	L. on Hilburn St.	15.9	R. on Peak Hill Rd.
2.9	R. on Louders Lane	10.9	R. on Metropolitan Ave.	16.1	Peaked Hill (249 feet)
3.0	L. on Mossbank Path	10.9	L. on Highfield St.	16.4	L. on Cerdan Ave.
3.1	L. on Moss Hill Rd.	11.3	Metropolitan Hill (212 feet)	16.4	R. on Weld St.
3.4	R. on Woodland Rd.	11.5	R. on Hemman St.	16.6	Cross Centre St. at light
3.6	Moss Hill (218 feet)		L. on Kittredge St. at stop sign	16.6	Kilmer Hill (158 feet)
	L. on Moss Hill Rd.		L. on Beech St.	16.9	R. on Walter St.
			Unnamed hill (216 feet)	17.4	L. on S. Walter St.
			Cross Poplar St. at light	17.5	L. on Robert St.
			Monterey Hill (184 feet)	17.6	Straight on Corinth St.
			Straight on Beechmont Path	17.8	L. on Washington St.
				17.9	L. into Adams Park



DeLorme Topo USA® 7.0



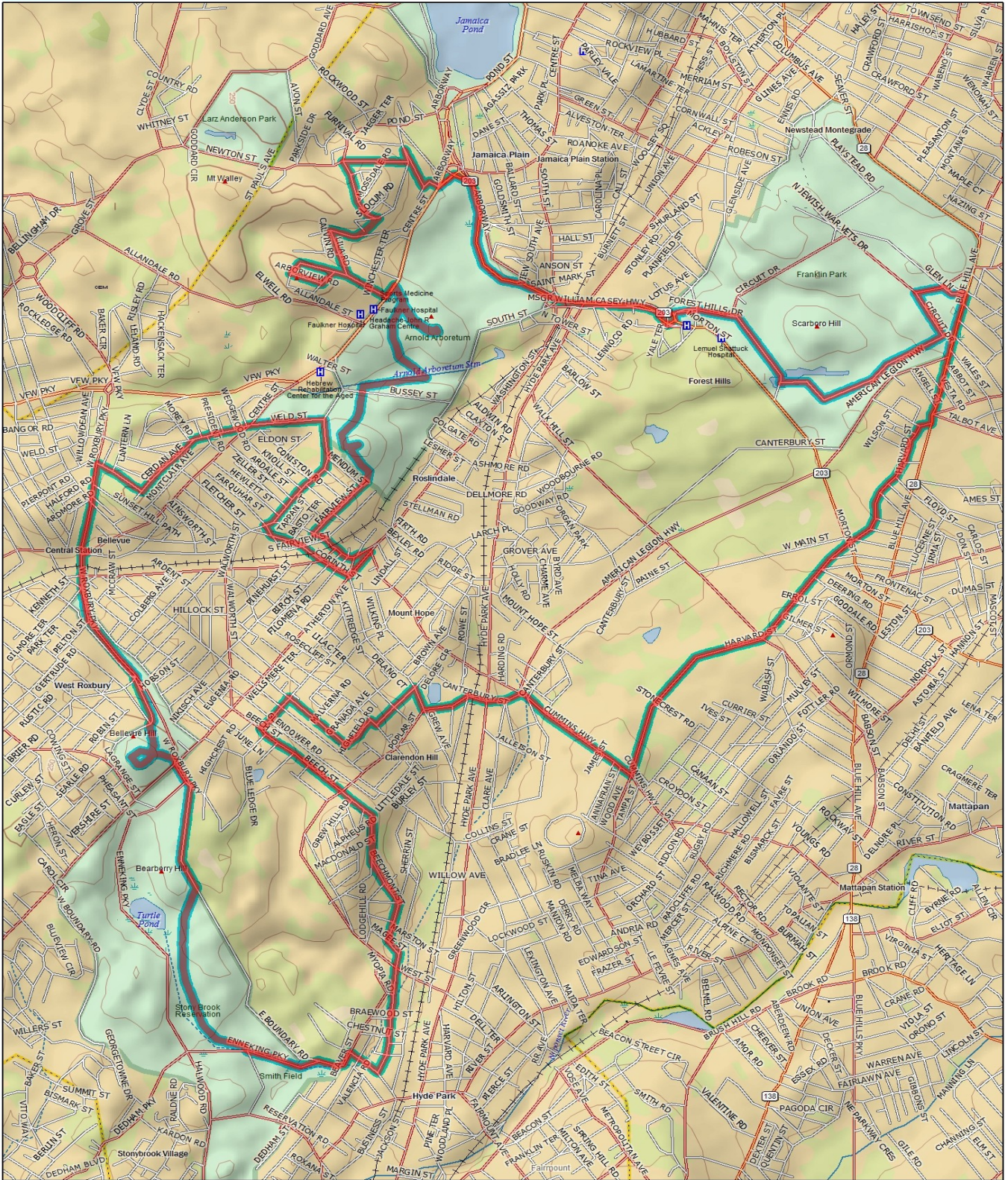
Data use subject to license.
© DeLorme, DeLorme Topo USA® 7.0.
www.delorme.com

The Hills of Southwest Boston

A MassBike Spins Ride with RozzieBikes



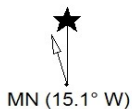
DeLorme Topo USA® 7.0



Data use subject to license.

© DeLorme. DeLorme Topo USA® 7.0.

www.delorme.com



Data Zoom 13-2