

Beyond the Charles River Bikepaths

10:00 am Saturday, May 15, 2010

This year to kick off [Metro Boston's 9-day Bike Week](#), we are going upriver from Waltham through Newton and Needham and back through Wellesley and Weston, staying as close to the Charles River as we can and looking for routes for a trail which would follow the Charles all of the way to Dedham, eventually.

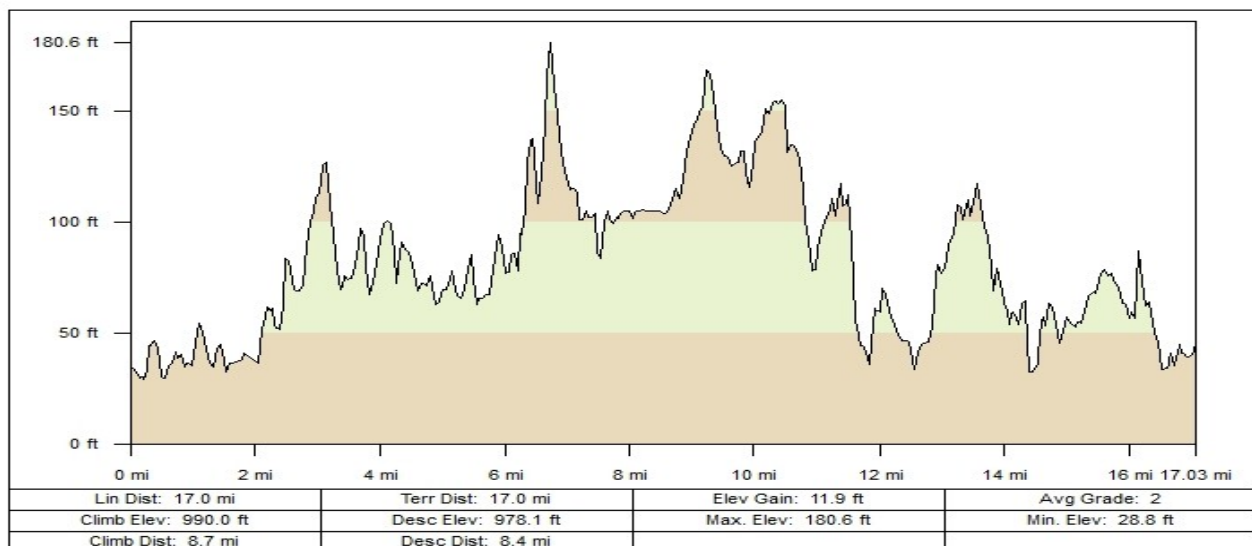
<http://www.masspaths.net/rides/CharlesRiver2010.html>

Miles	Turn
0.0	Straight on path along south bank of river
0.2	Left to Crescent St.
0.2	Right on Crescent St.
0.4	Right on Maple St.
0.5	Left onto trail through parking lot
0.5	Pass behind historic Waltham Watch factory
0.9	Straight on Woerd Ave.
1.2	Straight on Forest Grove Rd.
1.5	Straight on Auburndale Park gravel path
2.2	Right on Commonwealth Ave.
2.3	Left on Bourne St
2.4	Left on Auburn St.
2.7	Right on Hancock St.
3.1	Straight on Grove St.
3.8	Cross Route 128/I-95
3.8	Left on Quinobequin Rd.
4.3	Cross Route 16
4.5	Go under Route 128/I-95
6.0	Straight on Ellis St. under Route 9
6.1	Echo Bridge on right
6.3	Left on Eliot St.
6.5	Right on Oak St.
7.0	Straight on Christina St. at light
7.2	Right over Charles River on RR bridge
7.3	Left on trail through woods
7.5	Right on 2nd St.
7.7	Left on A St.

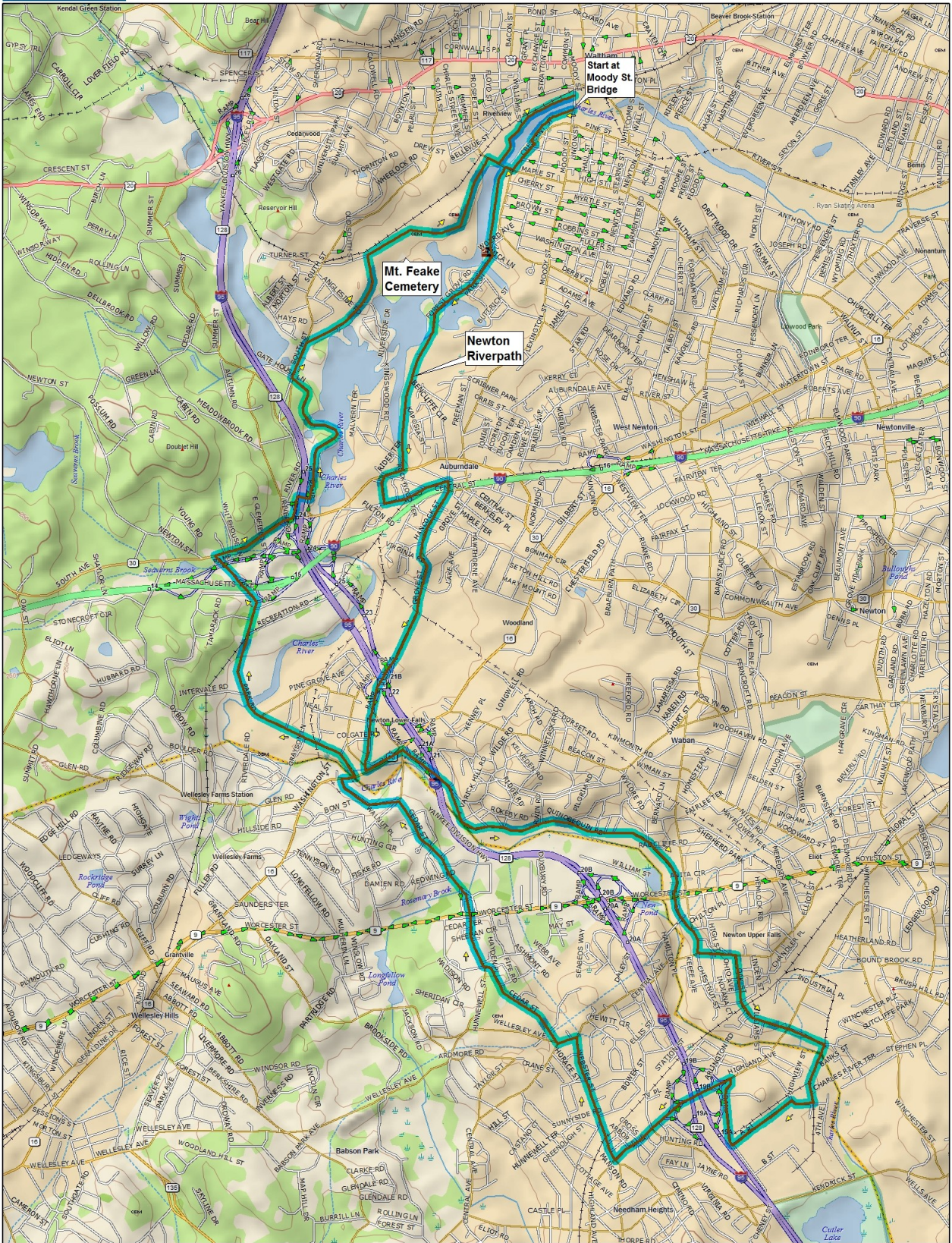
Miles	Turn
8.4	Left on Highland Ave.
8.6	Cross Route 128/I-95
9.1	Right on Webster St.
9.8	Left on Central St.
9.9	Right on Cedar St.
10.7	Cross Route 9
11.4	Straight on River St. across Walnut St.
11.7	Right on Route 16
11.8	Left on Concord St.
12.4	Straight on Park Rd. across Charles River
12.8	Cross Recreation Rd and RR tracks
13.1	Cross Mass. Pike
13.2	Right on South Ave. (Rt. 30)
13.6	Left on River Rd.
13.7	Right on Norumbega Rd. under Rt. 128
13.8	Left on Normbega Rd. at river
14.5	Stop at Norumbega Tower
14.6	Right on South St.
14.8	Right on Charles River Rd.
15.1	Straight through parking lot
15.4	Right on Sawyer Rd.
15.4	Straight into Mount Feake Cemetery
15.6	Seventh right toward river
15.9	Follow main cemetery road closest to river
16.2	Right on Prospect St.
16.3	Left on path just before bridge
16.8	End at Moody St.



Topo USA® 8



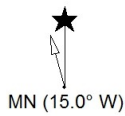
Data use subject to license.
© DeLorme. Topo USA® 8.
www.delorme.com



Data use subject to license.

© DeLorme. Topo USA® 8.

www.delorme.com



Data Zoom 13-0