

Circle the City Corridor and Necklace Ride

Sunday, July 15, 2012

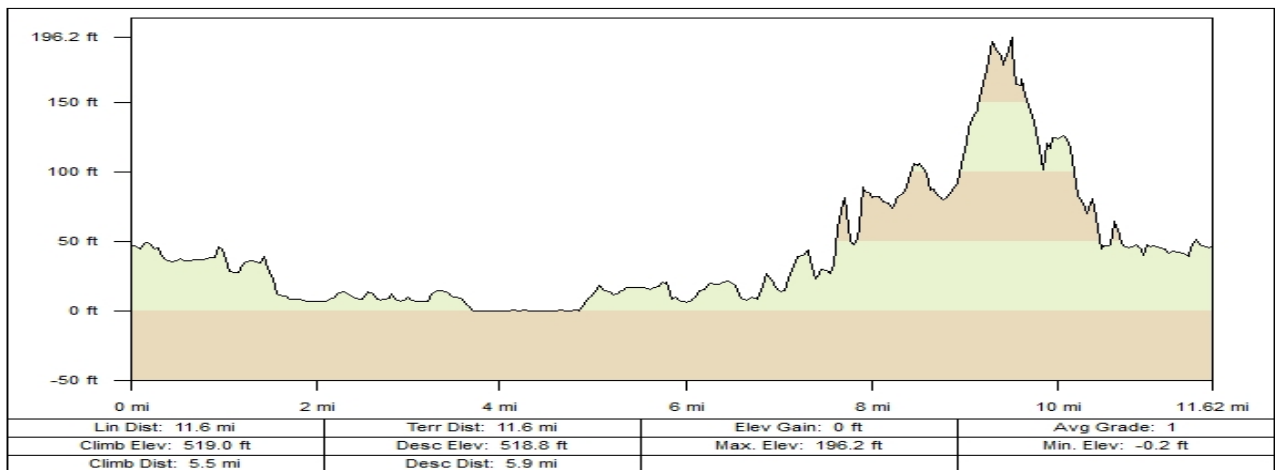
2:00 pm at the Green Street MBTA Station

To celebrate Boston's second Circle the City event, we'll do a 12-mile circle around a piece of the city on existing and future bikepaths. From Green St. Station, we'll bike down the Stony Brook valley following the Pierre Lallement Southwest Corridor Bike Path to Mass. Ave., where we'll continue on the Southwest Corridor to Back Bay Station. We'll take Dartmouth St., which sometimes has bike lanes, to a bridge over Storrow Drive and follow the Charles River Bikepath upstream to the bridge to Silber Way at Boston University. We'll connect to the Emerald Necklace via Park Drive and follow it back to Arnold Arboretum using some creative interpretations of where it goes. Leaving the Arboretum we'll follow Bussey Brook to Stony Brook at Forest Hills, bike through the Orange Line Station and follow the Southwest Corridor back to Green St.

This ride is sponsored by the Boston Cyclists Union and the Circle the City project, but opinions expressed are those of the ride leader, Jessica Mink. More information is at <http://www.masspaths.net/rides/Circle20123.html>



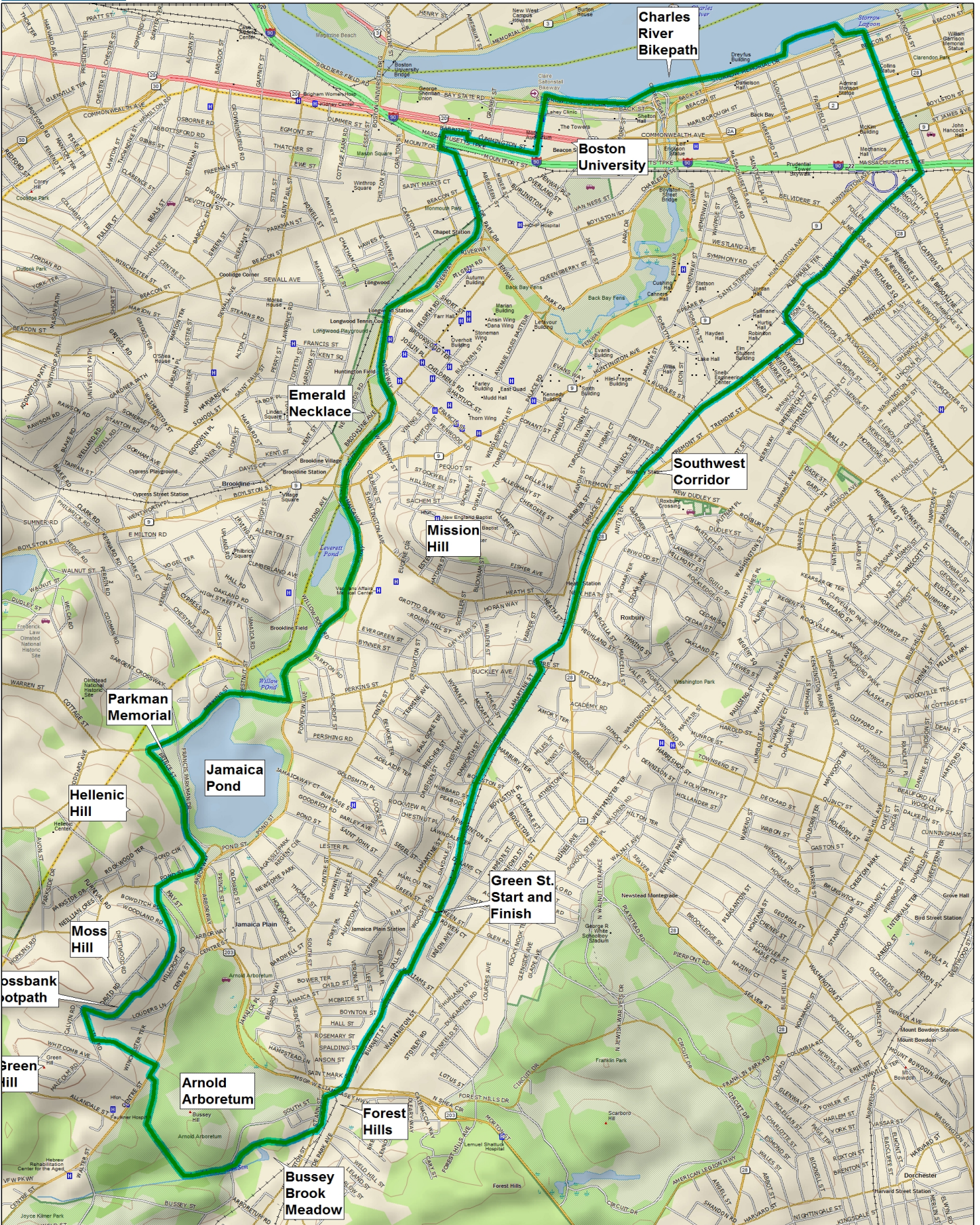
Topo North America™ 9



Data use subject to license.
© DeLorme. Topo North America™ 9.
www.delorme.com

Miles	Action
0.0	Start at Green Street MBTA station
0.0	Northwest on Southwest Corridor bike path
0.9	Cross Centre St. at Jackson Square
1.6	Cross Tremon St. at Roxbury Crossing
2.0	Cross Ruggles St. at slow light
2.4	Left on Gainsborough St.
2.5	Right on Southwest Corridor Bike Path
2.6	Cross Mass. Ave.
3.2	Left on Dartmouth St. at end of path
3.6	Cross Beacon St. onto one-way section
3.7	Cross bridge over Storrow Drive
3.8	Left on Charles River Bike Path
3.8	Right on bridge over lagoon
4.0	Straight on Bridge over lagoon
4.0	Right on bike path
4.3	Go under Mass. Ave.
4.8	Left on bridge over Storrow Drive
4.8	Straight on Silber Way
5.0	Straight across Comm. Ave. onto Blandford St.
5.0	Right on Cummington St.
5.3	Left around barrier onto alley
5.4	Left on St. Mary's St.
5.4	Left on Mountfort St. at light
5.5	Bear right on Park Drive
5.6	Straight across Beacon St.

Miles	Action
5.7	Right onto Muddy River Path
6.4	Cross Netherlands Rd.
6.5	Cross Brookline Ave.
6.7	Bear left on River Rd.
6.8	Cross Washington St. (Route 9)
6.8	Bear left on Jamaica Way Bike Path
7.7	Right on Perkins St. bike lane
8.2	Left on Prince St.
8.6	Right on Arborway
8.7	Left on Pond St.
8.8	Left on Moss Hill Rd. at light
9.3	Left on Mossbank Footpath
9.4	Right on Louders Lane
9.5	Left on Lila Rd.
9.6	Left on Winchester St.
9.8	Right on Centre St.
9.9	Left into Arnold Arboretum
9.9	Bear right on Arboretum road
10.2	Straight along Bussey Brook
10.4	Straight across South St. onto Blackwell Footpath
10.7	Left on Washington St.
10.8	Right into Forest Hills MBTA Station
10.9	Cross New Washington St. onto Pierre Lallement Bike Path
11.6	End at Green St. MBTA Station



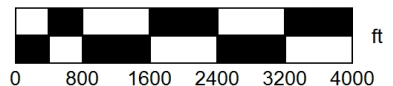
Data use subject to license.

© DeLorme. Topo North America™ 9.

www.delorme.com



MN (15.0° W)



Data Zoom 13-7