

MassBike Spins: Circle The City Preview Ride

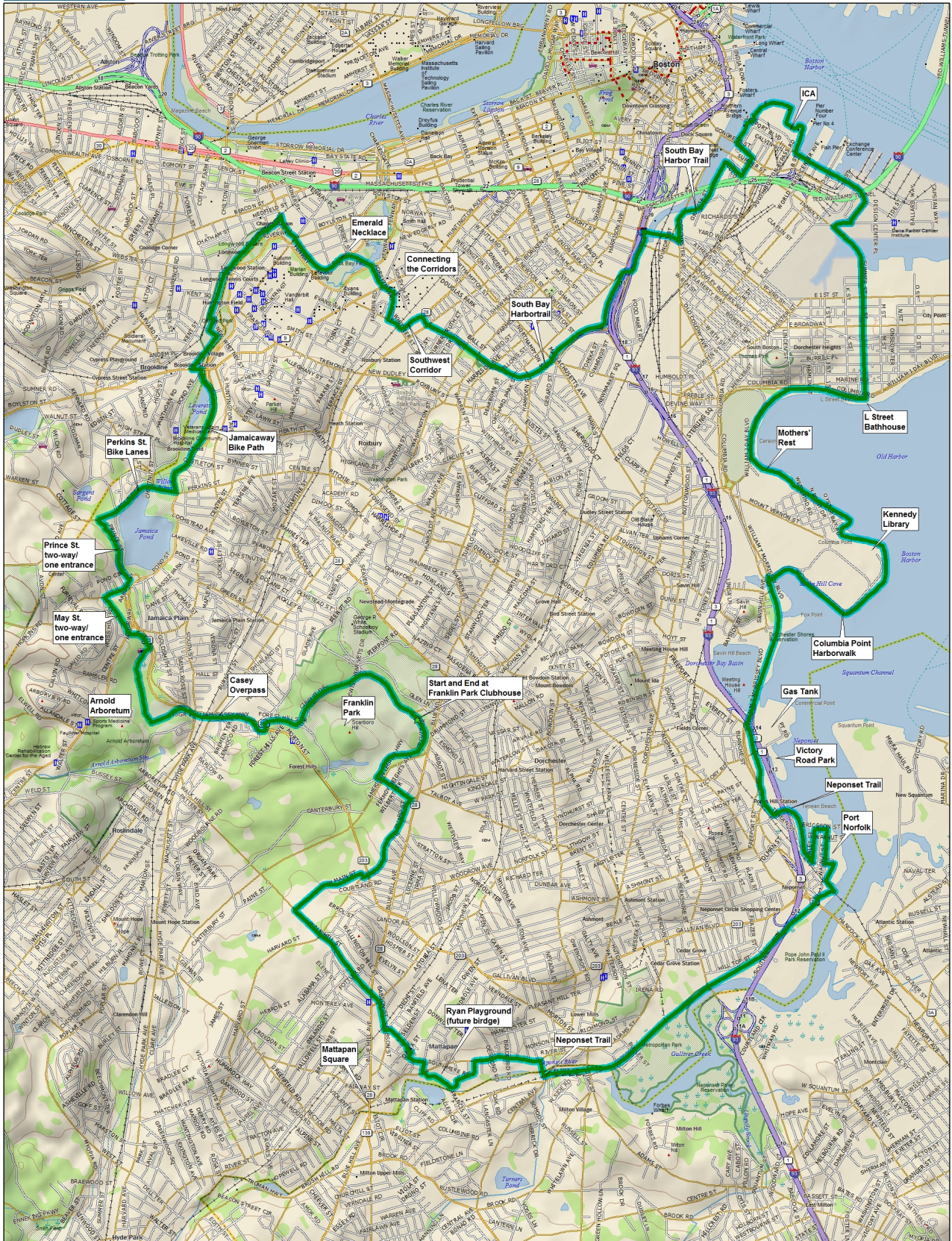
Around Boston on Bikepaths

Saturday, May 12, 2012

12:15 pm at the Franklin Park Golf Course Clubhouse in Dorchester

Kick off Bike Week with a 25-mile ride around the city as we look at how current and future bike paths connect Boston's parks in a preview of this summer's Circle the City project. We'll ride from the center of the city to Boston Harbor and back on some of our most scenic routes. This ride is sponsored by MassBike and the Circle the City project. More information is at <http://www.masspaths.net/rides/Circle2012a.html>

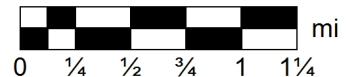
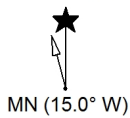
Miles	Action	Miles	Action
0.0	Start at Franklin Park Golf Course Clubhouse	12.9	Straight on Summer St. at 1st St. light
0.0	South on Circuit Drive	13.2	Cross Reserve Channel
0.6	Right on path toward American Legion Highway	13.4	Right on Drydock Ave.
0.6	Cross American Legion Highway	13.5	Left on Harbor St.
0.6	Straight on Franklin Hill Ave.	13.7	Left on Northern Ave.
0.8	Right on Harvard St.	14.1	Straight on Seaport Blvd at World Trade Center
1.3	Cross Morton St. at light	14.2	Right into Anthony's Pier Four parking lot
1.4	Right on West Main St.	14.3	Through gap in fence to Harborwalk
1.9	Left on Walk Hill Ave.	14.4	Pass Institute for Contemporary Art
2.1	Cross Harvard St. a light	14.7	Pass Federal Courthouse
2.6	Cross Blue Hill Ave. at light	14.8	Cross Northern Ave.
2.6	Straight on Babson St.	14.9	Go under Seaport Blvd.
2.8	Left on Crossman St.	15.0	Pass Children's Museum
2.9	Straight on Faunce Rd.	15.1	Left on Congress St.
3.0	Straight on Constitution Rd.	15.2	Right on A St.
3.1	Left on Dania St.	15.2	Go under Summer St.
3.1	Left on Viking Terrace	15.3	Right on Necco St.
3.1	Straight on Linvale Terrace	15.4	Left on South Bay Harbor Trail
3.2	Right on Gladeside Ave. (major urban wild to left)	15.8	Straight on Dorchester Ave.
3.3	Left on River St.	16.0	Right on West Broadway Bridge
3.3	Right into Ryan Playground parking lot (site of future Neponset Trail bridge over river)	16.2	Cross Fort Point Channel
3.4	Follow path through park	16.3	Left on path under S.E. Expressway
3.5	Right on Meadowbank Ave.	16.6	Cross northbound ramp to southbound frontage road
3.7	Right on River St.	16.9	Right at light
4.1	Right on Central Ave. (Cross Neponset River)	17.3	Cross Mass. Ave.
4.2	Left on Neponset Trail	17.3	Follow South Bay Harbor Trail at Crosstown
4.5	Go under Adams St.	17.5	Straight on Melnea Cass Bike Path
4.6	Cross Neponset River	18.3	Left onto Southwest Corridor Path
4.8	Pass Butler St. MBTA Station	18.4	Right on Ruggles St.
5.0	Go under High Speed Line at Shawmut Junction	18.5	Right on Leon St. into Northeastern U. campus
5.4	Cross Granite Ave. at light	18.7	Left on Greenleaf St.
5.8	Cross Hallet St.	18.8	Cross Huntington Ave. at light
5.9	Go under Southeast Expressway	18.8	Straight on sidewalk along Forsyth Way
6.2	Go under Neponset Ave.	18.9	Cross Fenway onto path
6.4	Left at fish monuments	19.0	Cross Muddy River
6.5	Right on Taylor St.	19.3	Straight on Park Drive
6.6	Left on Water St.	19.5	Straight across Boylston St. and Brookline Ave.
6.6	Right on Walnut St.	19.7	Left onto Muddy River Path
6.8	Left on Ericsson St.	20.5	Right on Netherlands Rd.
6.9	Left on Lawley St.	20.6	Left on Aspinwall St.
7.1	Right on Tenean St.	20.7	Right on Brookline Ave.
7.2	Right onto Neponset Trail	20.8	Left on Route 9/Boylston St.
7.5	Left on Conley St.	20.9	Right onto Jamaica Way Path
7.6	Right on Tenean St.	21.8	Right on Perkin St. Bikelandes (oldest in Boston)
7.7	Straight on Freeport St.	22.3	Left on Prince St.
8.0	Cross Victory Rd.	22.7	Right on Arborway
8.1	Right on Morrissey Blvd.	22.8	Right on Pond St.
9.1	Right onto path around Columbia Point	22.9	Left on May St.
10.2	Pass JFK Library	23.2	Cross Centre St. rotary
10.6	Gazebo with view of downtown Boston	23.4	Right into Arnold Arboretum
11.2	Mothers Rest	23.8	Left past cherry trees
11.3	Sidewalk along Day Blvd.	24.1	Cross ramp onto Casey Overpass sidewalk
11.5	Pass Carson Beach bathhouse	24.5	Exit bridge into Morton St. rotary
12.3	Left on L St. at L St. Bathhouse	24.6	Second Right onto Forest Hills Drive bike lanes
		24.9	Bear left onto Circuit Drive bike lanes
		25.8	Bear Right to club house
		25.8	End of Ride



Data use subject to license.

© DeLorme. Topo North America™ 9.

www.delorme.com



Data Zoom 13-0