

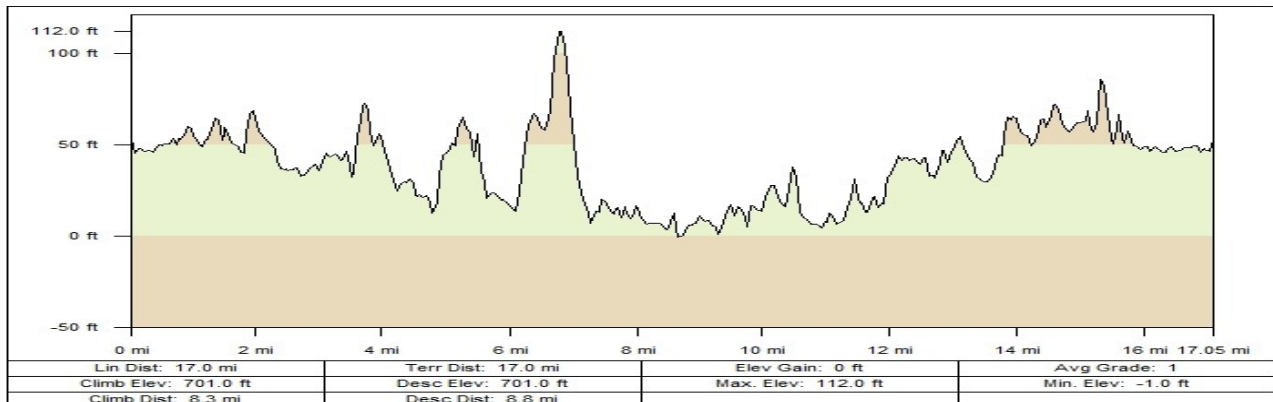
# The Neponset Greenway: From Paul's Bridge to Victory Road and Back A MassBike Spins - Boston Ride Saturday, March 22, 2007 10:00 am at the Paul's Bridge Parking Lot in Milton

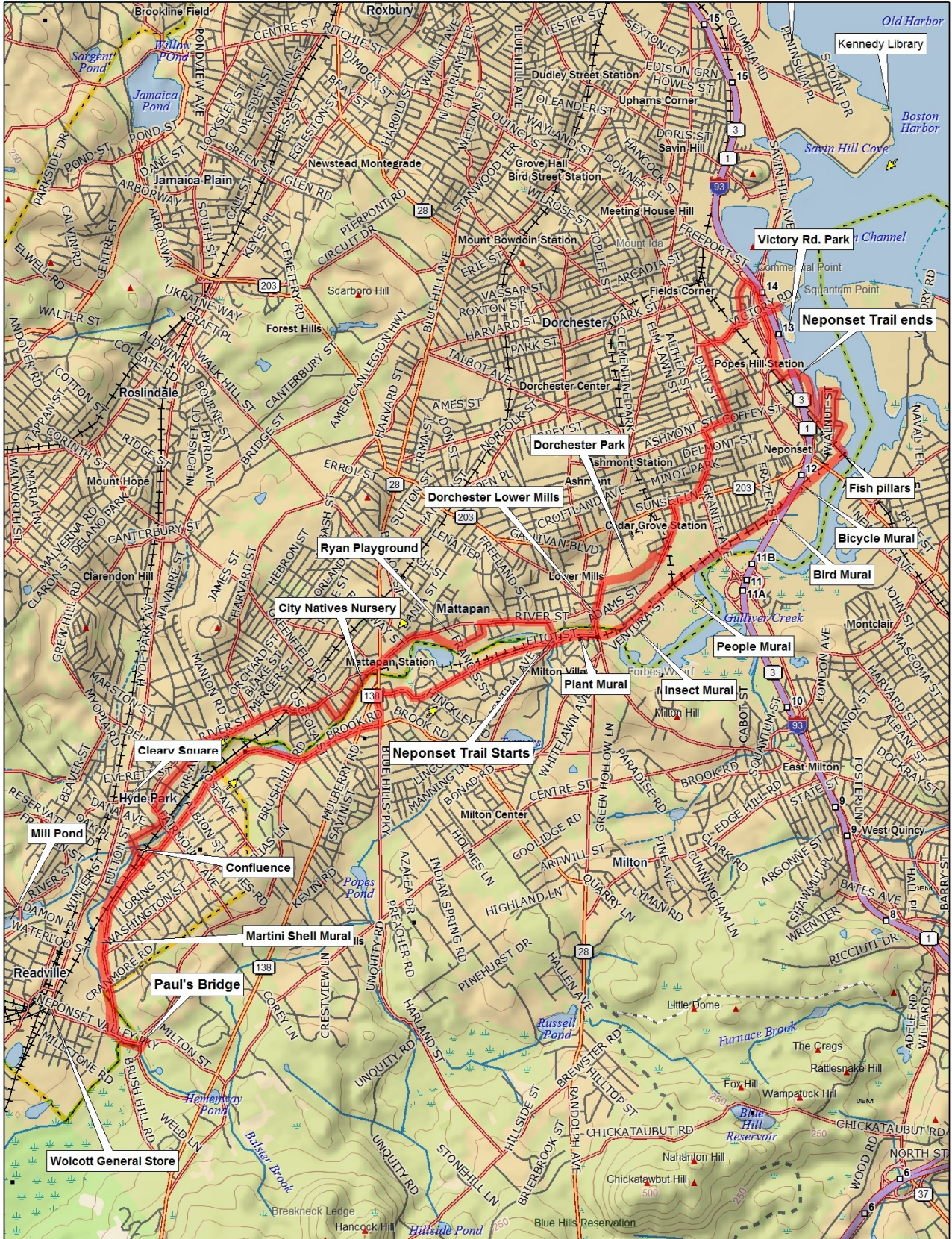
This ride follows Truman Parkway north along the Neponset River, then cuts through Milton along the river to Dorchester Lower Mills, where we'll cross the river and bike through Olmsted-designed Dorchester Park. We'll follow John Adams commuting route, turning off it to go over Ashmont Hill to Boston Harbor. After stops at Victory Road Park and Phillips' Candies, we'll follow the Neponset Trail back to Milton and ride a bit of the Boston side of the river to Hyde Park, where we will cross back to Truman Parkway and return to the start. This ride is co-sponsored by the Boston Natural Areas Network and its community-based Neponset River Greenway Council, which have been working with the DCR to connect parklands along the river since 1990.

<u>Miles</u>	<u>Action</u>	<u>Miles</u>	<u>Action</u>
0.0	Left on Neponset Valley Parkway	9.3	Right on Walnut St.
0.1	Cross Neponset River on Paul's Bridge	9.5	Left on Water St.
0.2	Right on Truman Parkway	9.5	Right on Taylor St.
2.6	Straight on Brush Hill Rd.	9.6	Left onto Neponset Trail
2.9	Right on Brook Rd.	9.8	Cross Pope John Paul II Park
3.2	Left on Blue Hills Parkway	10.1	Bear right under Southeast Expressway
3.4	Right on Eliot St.	10.3	Cross Hallet St.
4.5	Cross Central Ave.	10.7	Cross Granite Ave. at light
4.8	Left on Adams St.	11.5	Cross Neponset River
4.9	Straight across River St.	11.6	Go under Adams St.
5.1	Right into Dorchester Park	11.9	Right on Central Ave.
5.5	Left on Adams St.	12.0	Left on River St. (at light)
5.9	Right on Gallivan Blvd.	12.4	Left on Meadowbank Ave.
6.0	Left on Adams St.	12.6	Straight through Ryan Playground
6.4	Right on Ashmont St.	12.8	Left on River St.
6.6	Left on Train St.	13.2	Straight across Blue Hill Ave. (at Mattapan Square)
7.1	Right on Victory Rd.	13.3	Left on Edgewater Drive
7.4	Left on Everdean St.	13.6	Right on Monponset St.
7.7	Right on Freeport St.	13.7	Left on River St.
7.8	Cross Morrissey Blvd.	14.6	Left on Arlington St.
7.9	Left on Victory Rd.	14.7	Right on Davison St.
8.0	Stop at Victory Rd. Park	15.1	Left on Fairmount Ave.
8.0	Turn around	15.2	Left on Nott St.
8.1	Left on Freeport St.	15.2	Right on Walnut St.
8.3	Chocolate stop at Phillips Candy	15.4	Left on Dana Ave.
8.4	Straight on Tenean St.	15.6	Stop to view confluence
8.5	Left on Conley St.	15.8	Right on Truman Parkway
8.6	Go under the Southeast Expressway	16.8	Left on Neponset Valley Parkway
8.6	Get on Neponset Trail	17.0	Cross Paul's Bridge
8.9	Left on Tenean St.	17.0	Right on Brush Hill Rd.
9.0	Left on Lawley St.	17.1	End ride
9.2	Right on Ericsson St.		



DeLorme Topo USA® 7.0

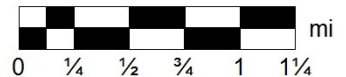
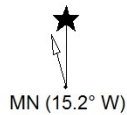




Data use subject to license.

© DeLorme. DeLorme Topo USA® 7.0.

www.delorme.com



Data Zoom 12-0